







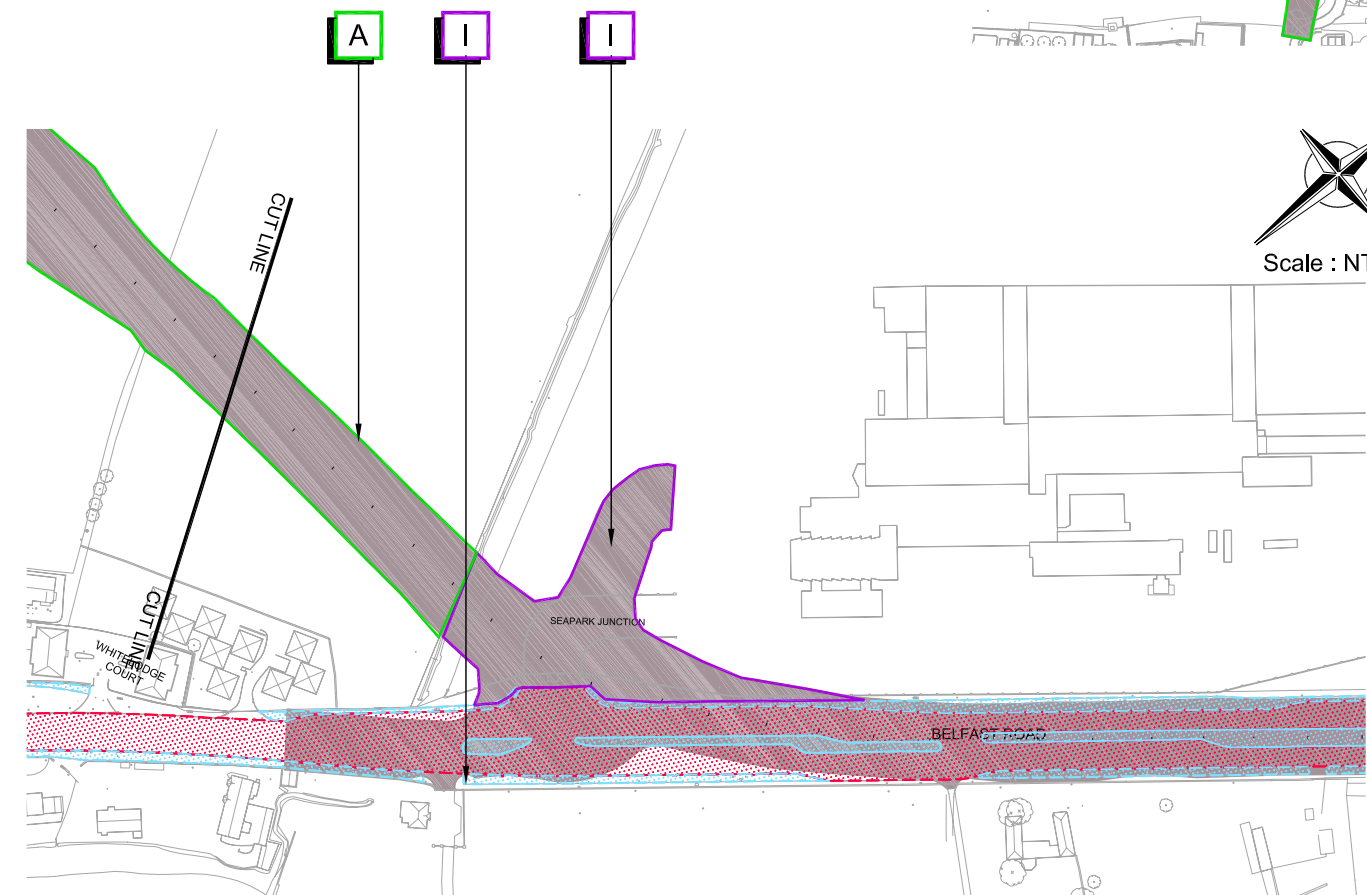


LEGEND

-  Preliminary scheme design
-  Existing carriageway
-  Existing footway
-  Residential
-  Commercial
-  Agricultural
-  Open space
-  Institutional



Reproduced from Ordnance Survey's map with the permission of the Controller of Her Majesty's Stationery Office. Crown Copyright. Scott Wilson. Licence No. AL 549959.



A2 Shore Road, GreenIsland

Jan 07

FIGURE 8.1
Land Use

